

HOW TO GET TO AIAS?

Visiting address: Roetersstraat 31, 1018 WB the Netherlands. Tel. +31 20 525 4199

Public Transport

For a detailed journey planner from door to door, please go to the website: <http://journeyplanner.9292.nl/>

From Schiphol Airport

A map of the arrival area at Schiphol airport can be found on page 4.

By train

Take the train from Schiphol Airport either to Amsterdam Central Station, Amsterdam Bijlmer, or Amsterdam Duivendrecht (all approx. 15-20 minutes). Train tickets are available from the ticket machines or from the counter in the central hall (less than 5 Euro). Trains run very regularly (approx. every 10 minutes). NS trip advisor: www.ns.nl/cs/Satellite/travellers

By taxi

It costs approximately Eur 50 to get from the airport to the Institute. www.schiphol.nl/Travellers/ToFromSchiphol.htm

From Amsterdam Central Station

By metro/subway (any line) (a map of all lines can be found on page 4)

For metro tickets, see:

<http://en.gvb.nl/ovinmamsterdam/Pages/bestdeal.aspx>

Walk to metro station 'metro Centraal Station'

Take any line.

Get off at stop 'Weesperplein' and take exit Valckeniersstraat

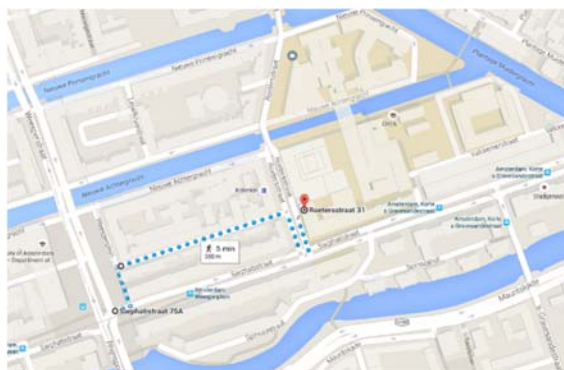
Outside the station (above ground) you turn right.

Walk into the Valckeniersstraat.

At the end of this street, cross the road (Roetersstraat).

We are in the building you see in front of you, nr 31, 4th floor.

Walking route from metro stop



By taxi

It costs approximately Euro 10,- to get from the station to the Institute. You can get a taxi at the taxi stand next to the station.

From Bijlmer or Duivendrecht Station

By metro/subway (direction Central Station) (a map of all lines can be found on page 3)

For metro tickets, see:

<http://en.gvb.nl/ovinnamsterdam/Pages/bestdeal.aspx>

Walk to metro station 'metro Bijlmer Arena or Duivendrecht'

Take any line with direction Centraal Station
Get off at stop 'Weesperplein' and take exit Valckeniersstraat

Outside the station (above ground) you turn right.
Walk into the Valckeniersstraat.

At the end of this street, cross the road (Roetersstraat).
We are in the building you see in front of you, nr 31, 4th floor.

By taxi

It costs approximately Euro 10,- to get from the station to the Institute. You can get a taxi at the taxi stand next to the station.

From Amstel Station

By metro/subway (any line)

For metro tickets, see:

<http://en.gvb.nl/ovinnamsterdam/Pages/bestdeal.aspx>

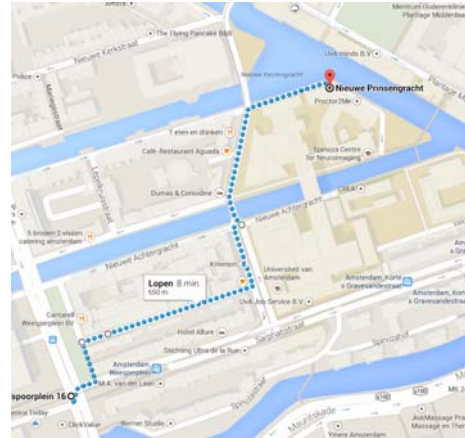
Take a metro with direction 'Centraal Station'.

Get off at stop 'Weesperplein' and take exit Valckeniersstraat.

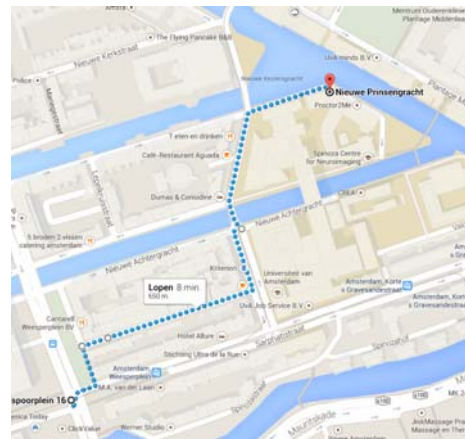
Outside the station (above ground) you turn right.
Walk into the Valckeniersstraat.

At the end of this street, cross the road (Roetersstraat).
We are in the building you see in front of you, nr 31, 4th floor.

Walking route from metro stop



Walking route from metro stop



From Muiderpoort Station

By tram no. 7 (destination Sloterveer)

Walk to tramstop 'Muiderpoortstation'

Take Tram 7 destination Sloterveer.

Get off at stop 'Korte 's Gravezandstraat' (6 minutes, 4 stops)

Walk past the Albert Heijn. Turn right at the Athenaeum Bookstore. This is the Roetersstraat. AIAS is in the same building on your right, no 31, 4th floor.

Walking route from tram stop



By car

Please use the directions from one of the route planners:

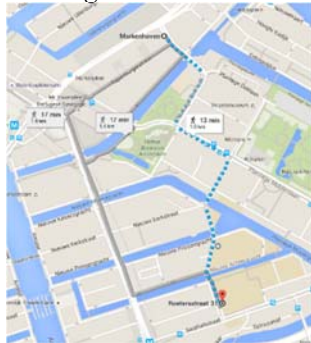
www.routes.tomtom.com/t/#/ or <http://www.routenet.nl/?language=GB>

It is difficult to park in the streets in the centre of Amsterdam. Moreover it is very expensive (€ 4.00 per hour from Monday – Saturday 9.00 – 24.00 hrs and Sunday 12.00 – 24.00 hrs). If you do intend to park in the streets, please note that you can only pay with PIN, credit card or with yellowbrick/parkline or some other online/phone parking method. You have to fill in your license plate number.

The nearest parking garage is 'Markenhoven', Anne Frankstraat 220, 1011 MP Amsterdam. You pay € 0.50 per 7 minutes and maximum € 47.50 per day. See for more information:

<http://www.amsterdam.nl/parkeergebouwen/onze-garages/amsterdam-centrum/markenhoven/>

Walking route from Markenhoven:



We would like to advise you to come by public transport.

See also the city of Amsterdam website:

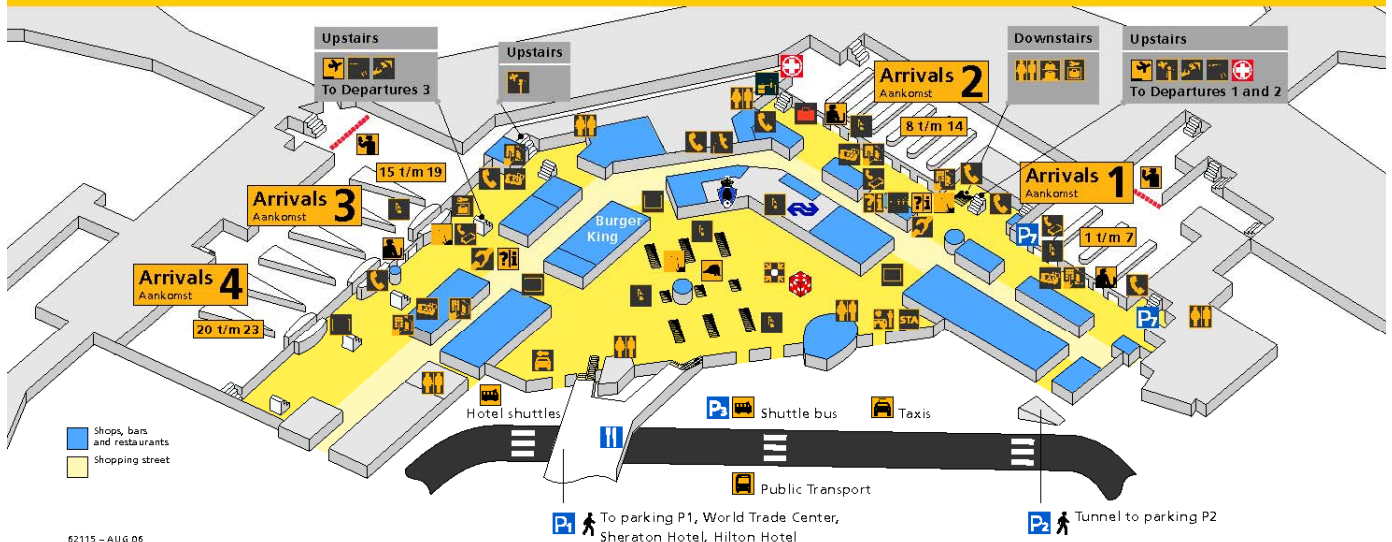
www.iamsterdam.com/en/visiting/touristinformation/gettingaround/parking

Metro Overview



At the airport

Arrivals & Schiphol Plaza



62115 - AUG 06

- | | | | | | | |
|-----------------------------------|------------------------|--------------------------------------|-----------------------------|------------------|--------------------------------|---------------|
| A-company eventdesk | Business meeting point | Customs / Tax and VAT refund | Hearing loop | Panorama terrace | Restaurant | Telephone |
| Airline desk | Car rental | Door 16: Re-enter baggage claim area | Holland Tourist Information | Passport control | Schiphol Transfer Assistance | Ticket desk |
| Baggage depot / Pick up on Return | Cash and change | Dutch Railways | Hotel reservation | Police | Self-service information point | Toilets |
| Baggage lockers | Cash machine | Excursions | Information desk | Postal service | Shuttle | Trains |
| Baggage sealing | Children's corner | First aid | Meeting point | Public transport | Taxi | Train tickets |

Amsterdam Airport Schiphol